



# City of Roseville City Manager's Quarterly Report

January – March 2026

# City Council Strategic Plan Priorities

FY 2025–2029



**Ensure a safe  
and healthy  
community**



**Remain  
fiscally  
responsible  
in a changing  
world**



**Enhance  
economic  
vitality**



**Invest in  
well-planned  
infrastructure  
and growth**



**Support  
community  
engagement  
and advocacy**



**Deliver  
exceptional  
City services**

[roseville.ca.gov/strategicplan](https://roseville.ca.gov/strategicplan)



As part of our ongoing commitment to transparency and open communication, I am pleased to share with you the latest edition of the City Manager’s Quarterly Report. This report provides a snapshot of the City’s progress, accomplishments, and key initiatives from the third quarter of the fiscal year, January – March 2026. In this report, you will find updates on a range of projects and programs that are listed under the City Council priority they support. Many of the items have direct links to more information available on our website.

Topics include:

-   
**Public Safety**
-   
**Budget**
-   
**Infrastructure Improvements**
-   
**Economic Development**
-   
**Community Engagement**

We are committed to being responsible stewards of public funds while striving to deliver City services that are both efficient and effective.

Thank you for your continued support and active engagement. Together, we are working to maintain the high quality of life that makes Roseville such a great place to live, work, and play.

Warm regards,



Dominick Casey  
City Manager • City of Roseville

*Cover photo – Utility Exploration Center. The City of Roseville Utility Exploration Center (UEC), located at Mahany Park, is a collaborative partnership between the Environmental Utilities Department and Roseville Electric Utility. Its mission is to encourage stewardship of natural resources by illustrating meaningful connections among utilities, residents, the broader community, and the environment.*

*In 2024, the UEC refreshed its exhibits, highlighting the City’s commitment to invest in the community through utility education. This unique facility welcomes over 46,000 people annually through the visitor center, school field trips, interactive workshops, and community events.*



# In this issue

	<b>City Council Priorities Workshop</b> .....	5
	<b>Ensure a safe and healthy community</b> .....	6
	<b>Remain fiscally responsible in a changing world</b> .....	8
	<b>Enhance economic vitality</b> .....	9
	<b>Invest in well-planned infrastructure and growth</b> .....	11
	<b>Support community engagement and advocacy</b> .....	13
	<b>Deliver exceptional City services</b> .....	15
	<b>Regional updates</b> .....	17

---



## City Council Priorities Workshop

A sign of a well-developed strategic plan is its ability to withstand the test of time and changing circumstances. This approach to resiliency remained the basis of the current four-year plan developed in 2024 that guides our budget development from FY2024-25 through FY2027-28.

At the annual Council Priorities Workshop held in February 2026, the Council reaffirmed the priorities and strategies to guide the third year of the Strategic Plan's four-year term, and the six priority areas remained the same. These priorities are aimed at delivering exceptional public services and providing the Roseville community with a high quality of life. The plan will be revisited and re-evaluated by our City Council annually through public workshops to ensure it reflects the current realities of our community and updates will be incorporated as appropriate. You can find our strategic plan at [roseville.ca.gov/strategicplan](https://roseville.ca.gov/strategicplan).



# Ensure a safe and healthy community

## Roseville Police Department Begins Staffing of Beat 8

In February 2026, the Police Department added an eighth patrol beat to better serve our growing community. Beat 8 was created due to the City's westward growth, including new homes, businesses, and a rising population. This area was previously part of Beat 7. Dividing it will allow for more focused patrols and faster response times.

Staffing for Beat 8 will be added over three years. The beat began service in February, and officers will gradually be assigned until there is one officer per shift, totaling eight new positions. This change will improve response time to calls and help maintain the high level of public safety our community expects.

### Traffic Enforcement Top Three Collision Locations

Foothills Boulevard /  
Pleasant Grove Boulevard

Cirby Way /  
Riverside Avenue

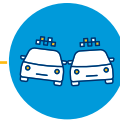
Galleria Boulevard /  
Roseville Parkway



DUI Arrests  
**99**



Officer Initiated Actions  
**7,196**



Total Collisions  
**411**



Traffic Stops  
**3,421**



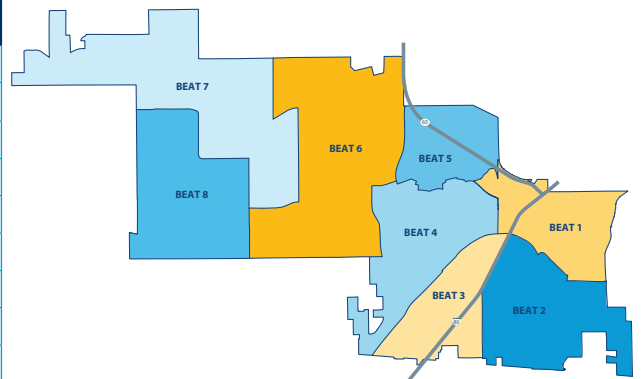
Incoming calls  
**35,191\***

Emergency 911 calls  
**14,337\***

Abandoned 911 calls  
**1,748\***

*\*Emergency calls include Fire and PD*

BEAT	CITIZEN INITIATED CALLS FOR SERVICE	OFFICER INITIATED CALLS FOR SERVICE	TRAFFIC STOP	ACCIDENT COUNT
BEAT 1/SRMC**	1,037	536	207	38
BEAT 2	1,960	850	468	86
BEAT 3	1,773	1,869	814	72
BEAT 4	1,552	1,172	478	37
BEAT 5	950	501	236	49
BEAT 6	1,834	1,159	670	73
BEAT 7	887	539	241	30
BEAT 8	717	570	307	26
<b>Grand Total</b>	<b>10,710</b>	<b>7,196</b>	<b>3,421</b>	<b>411</b>



\*\*Sutter Roseville Medical Center

Police Department Stats from January 1- March 31 2026

## Fire Department Strategic Plan

The Roseville Fire Department developed a new Strategic Plan to guide its work over the next five years. The plan was created through a collaborative process that included input from firefighters, professional staff, City leadership, and community perspectives. This approach ensures its priorities reflect both operational needs and the expectations of those we serve.

The Strategic Plan focuses on strengthening emergency response, supporting our workforce, enhancing community risk reduction, and improving organizational effectiveness. It provides a clear roadmap to help us adapt to growth, emerging risks, and evolving service demands.

This plan will guide decision-making, resource planning, and service delivery through 2030. [roseville.ca.gov/firestratplan](http://roseville.ca.gov/firestratplan)

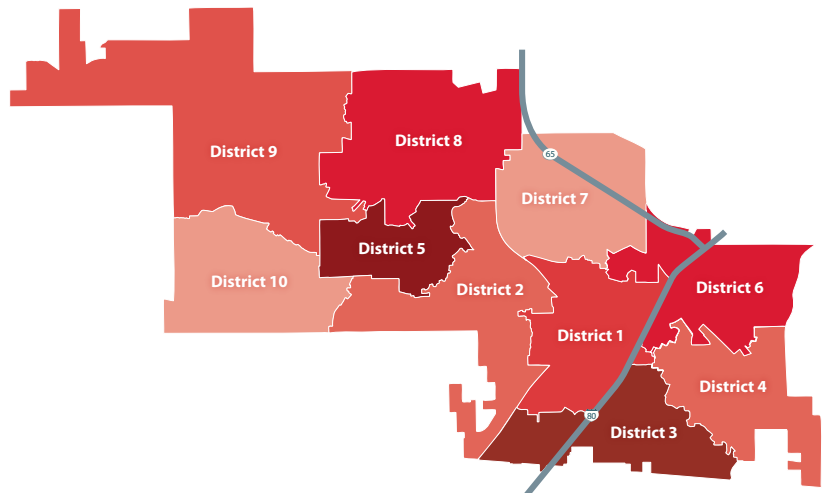


## Incident Response



## FIRE DISTRICT REPORT

FIRE DISTRICT	# OF CALLS	RESPONSE TIME*
1	900	7.2
2	700	8.6
3	1,056	7.5
4	578	8.3
5	377	7.2
6	612	8.6
7	718	8.3
8	711	8.7
9	460	8.8
10	361	10.4



\*Minutes it takes to respond to call from dispatch time to arrival on scene.

Roseville Fire Department transitioned to ImageTrend in Quarter 3 of 2025, moving from paper-based reporting to real-time electronic documentation. This improved accuracy, efficiency, and overall data capture. Beginning in 2026, federal reporting requirements changed to the National Emergency Response Information System (NERIS) from the National Fire Incident Reporting System (NFIRS), introducing new data standards and classification methods, resulting in differences in how incidents are categorized and reported year over year.

## Fire and Life Safety

The Fire & Life Safety Division works to keep Roseville safe through fire prevention, public education, and safety inspections. Trained professionals focus on reducing risks at home, at work, and in the community. Staff handle building plan reviews, safety inspections, and other services to help prevent fires and hazards.

1. Hazardous Conditions - Ruptured gas line, electric wire down, hazmat, etc.
2. Service/Good Intent - Public assist, lift assist, smoke/carbon monoxide alarm issues, incident type different from what was reported, etc.
3. Roseville Firefighter Paramedics provide an Advanced Life Support level of EMS care, which includes advanced techniques like medication administration, intubation, and cardiac monitoring, to provide rapid, expert medical treatment during emergencies, ultimately improving survival rates and health outcomes for the community
4. The CUPA program administers and enforces the state's Unified Program, which integrates six environmental and emergency response programs to protect public health, safety, and the environment through consistent and efficient regulatory oversight.





# Remain fiscally responsible in a changing world

## FY2024-25 Budget update

In February, staff shared the City’s FY2024-25 year-end results and the FY2025-26 First Quarter Financial Report with City Council. The City ended FY2024-25 with General Fund revenues exceeding estimates by \$5.4 million and expenditures coming in below estimates by \$6.2 million, for a total positive variance of \$11.6 million.

The City Council approved appropriating \$671,000 of the year-end surplus to the Youth Development Fund to address a deficit primarily driven by reduced enrollment revenues. The remaining balance of the surplus will be incorporated into the FY2026-27 proposed budget.

As of the first quarter, General Fund revenues are projected to end FY2025-26 slightly above budget. Combined sales tax revenues (Bradley-Burns and Measure B) are expected to come in approximately \$3.3 million higher than the \$100.4 million budget. Property tax is expected to exceed the \$80.5 million budget by about \$400,000. Development-related and recreation revenues are on track to meet or exceed budget.



## Recent Updates to Council

In April, City Council received updates on long-term liabilities for pensions and retiree health insurance benefits, approved the annual update to the City’s Financial Policies, and received the annual position vacancy report. Additionally, the Local Sales Tax Citizens’ Oversight Committee presented its annual Measure B sales tax report for FY2024-25.

## Looking Ahead

- **May 6** – City Council will hear presentations on the FY2026-27 Capital Improvement Program and the proposed budgets for the Electric and Environmental Utilities Departments
- **May 15** – Delivery of the proposed FY2026-27 budget to the City Council
- **May 20** – City Council will receive the FY2025-26 Second Quarter Financial Report
- **May 27** – City Council will hold a public Budget Workshop on the FY2026-27 proposed budget
- **June 17** – Adoption of the FY2026-27 budget

## Advancing Water Conservation Through Non-Functional Turf Removal

Environmental Utilities has launched a Non-Functional Turf rebate program to support the removal of grass that is no longer used or needed at City-owned sites. Non-functional turf refers to grass that is maintained for appearance but not regularly used for recreation or community benefit, such as along roadways, around buildings, or in hard-to-access areas.

This effort aligns with AB 1572, a California law that requires public agencies to eliminate non-functional turf and reduce unnecessary water use. The program helps the City meet the January 1, 2027, deadline while advancing long-term water efficiency.



# Enhance economic vitality

## Placer Valley Soccer Complex Sees Strong Early Success

Since opening in fall 2025, the Placer Valley Soccer Complex has become a hub for regional sports and community activity. In addition to its three anchor tenants, the complex has hosted a variety of events and rentals, including Sac Republic’s Celebration of Girls and Women in Sports, Iron Rose Soccer, and Roseville Field Hockey.

Larger tournaments have drawn significant participation, including the Red Zone Elite Flag Football tournament with 54 teams and a NorCal Premier Soccer event with 114 teams from across Northern California. Additional major events are scheduled throughout 2026, reinforcing the complex’s role as a destination for sports tourism and community engagement.



Placer Valley Soccer Complex

## Significant Development Projects

For more information on private development projects of note, visit [roseville.ca.gov/ProjectsOfInterest](https://roseville.ca.gov/ProjectsOfInterest).

**Commercial Corridor Project** – In early 2026, two new Commercial Corridors incentive programs launched to encourage redevelopment along the Douglas-Harding, Douglas-Sunrise, and Atlantic Street corridors.

- The Development Impact Fee Credit Program will help support larger residential, mixed-use, or pedestrian-friendly projects by offering up to \$500,000 in credits on City impact fees. These projects must align with the Commercial Corridor Specific Plans and help create jobs, housing, or economic activity.
- The Façade and Frontage Improvement Program will provide rebates of up to \$20,000 for exterior upgrades such as façades, landscaping, and frontage improvements.

Both programs are funded through a dedicated \$1.01 million corridor revitalization fund and will not affect the City’s General Fund. The incentive programs will complement other efforts already underway, including utility upgrades, fee deferral options for developers, and energy efficiency incentives for businesses. Together, these tools create a strong foundation for reinvestment. Learn more: [roseville.ca.gov/corridors](https://roseville.ca.gov/corridors)

**Phillip Road Site** – The public review and comment period for the Draft Environmental Impact Report (Draft EIR) for the proposed Phillip Road Site Project was extended by 45 days, with a new deadline of Thursday, April 30, 2026. The review period began on February 3.

Visit [roseville.ca.gov/PhillipRoadSite](https://roseville.ca.gov/PhillipRoadSite) to view the proposed plans and Draft EIR.

**Baseline Marketplace** – The first phase of Baseline marketplace opened in January 2026, with Costco, its gas station and car wash, as the first business. With this phase complete, major roadway and traffic improvements in the area are now finished. Baseline Road has been widened to four lanes from Fiddymment Road to the City/County boundary. New traffic signals are now active at Fiddymment Road and San Fernando Road, Baseline Road and Upland Drive, and Baseline Road and Pavilion Drive.

The City is reviewing plans for the remaining portions of the marketplace. Construction on the rest of the site, between Fiddymment Road and Market Street, is expected to begin in spring or summer 2026 and will include grading and utility installation.



New Costco location

## Other Ongoing Projects

- Bosch
- Erikson Senior Living
- 320 Vernon Street
- Foothills Commerce Center expansion
- Roseville Junction
- Blue Oaks Commerce Center
- Kaiser expansion

## Roseville Venture Lab

**Roseville Rising** – This summer, the City is hosting Roseville Rising: early-stage culinary entrepreneurs start or grow their businesses. During weekly sessions, participants will receive expert guidance on menu design, branding, finances, permits, and operations. The program will include hands-on activities, guest speakers, and networking opportunities to build skills and confidence. It will conclude with a public Culinary Showcase event, where participants will present their concepts to the community. The program is open to food-related businesses earning up to \$100,000 annually, with priority given to those planning to operate in Roseville. Learn more and apply:

[roseville.ca.gov/RosevilleRising](https://roseville.ca.gov/RosevilleRising).



**Small Business Workshop Series** – The City continues offering free monthly Small Business Workshops at the Roseville Venture Lab. In partnership with the Small Business Development Center, these sessions help new and existing business owners learn how to start and grow successfully. Upcoming dates will cover Creating a Business Plan (Part II), Accessing Capital, and Launching Your Business.

**AI for Business Workshop Series** – A free monthly AI for Business workshop series at the Roseville Venture Lab. These sessions show small business owners how to use practical AI tools to improve finance, marketing, and customer service. Each workshop will focus on real-world uses, such as planning campaigns, creating content, and working more efficiently. Participants will also have time to network and enjoy light refreshments.

### Ongoing offerings:

- Complimentary expert advice at office hours with entrepreneurs-in-residence
- Event space rentals
- Free drop-in coworking space

For more information on the Roseville Venture Lab and to see a calendar of events and programs, visit [roseville.ca.gov/VentureLab](https://roseville.ca.gov/VentureLab)

## New Businesses

For more information on new businesses in the City of Roseville, visit [roseville.ca.gov/BusinessActivity](https://roseville.ca.gov/BusinessActivity).

- Costco - 5200 Baseline Road
- Teleferic Barcelona Restaurant - 1190 Roseville Parkway
- Activate Games - 990 Pleasant Grove Boulevard



# Invest in well-planned infrastructure and growth

## Supporting Regional Water Reliability During Critical Construction

Environmental Utilities is providing up to 4 million gallons per day of treated water to Placer County Water Agency during construction of its new treatment plant.

A new intertie between Roseville and Placer County Water Agency adds flexibility and reliability to both water systems. The two pipes allow water to move in either direction, helping both agencies respond to emergencies, maintenance, or high demand periods.

This temporary arrangement helps maintain regional water reliability and reinforces Roseville’s role as a key partner in the regional water system.

Learn more: [roseville.ca.gov/intertie](https://roseville.ca.gov/intertie)



*New pipe connection between the two systems*

## Park Development Updates: [roseville.ca.gov/ParksInTheWorks](https://roseville.ca.gov/ParksInTheWorks)

### Park Development Updates Major Renovations

- **Roseville Aquatics Complex** – Construction documents are complete. Target start of construction is fall 2026.
- **Vernon Street Town Square Spray Ground** – Renovations expected to begin in fall 2026.
- **Woodbridge Tennis/Pickleball Courts** – Renovations to begin in early summer 2026.
- **Rocky Ridge Streetscapes** – Improvements to be completed in early summer 2026.

### New Parks Under Construction or Soon to be Under Construction

- **Silver Spruce** – Completion expected in summer 2026.
- **Campus Oaks Park** – Skate park and pumps track are expected to open in late spring 2026.
- **JM-51 (Shimmer Falls Drive and Lakehaven Drive)** – Construction to begin in summer 2026.
- **JM-52 (Misty Ridge Drive and Bright Star Road)** – Construction to begin in summer 2026.
- **CO-61 (Ashbrook Street and Campus Drive)** – Construction to begin in summer 2026.
- **FD-50 (Starfield Drive and Nova Place)** – Construction timeline delayed. Possible construction starts in fall 2026.

### New Parks/Projects Under Design

- **Pistachio Regional Park** – Construction documents are underway for spray ground and play area, with construction targeted to begin in spring 2027.
- **DF-50** – Public outreach is underway.
- **KT-51** – Public outreach is underway.
- **C-60** – Public outreach is underway.

### Public Works Project Updates

#### Upcoming Construction Projects

**Roadway Resurfacing** – Road resurfacing is beginning in spring 2026 in these areas:

- Junction Boulevard between Foothills Boulevard and Washington Boulevard
- Fairway Drive between Blue Oaks Boulevard and Stanford Ranch Road

This work protects streets and reduces the need for costly repairs in the future. Learn more: [roseville.ca.gov/resurfacing](https://roseville.ca.gov/resurfacing)

**Westbrook Traffic Signals** – Work will begin in 2026 to install new traffic signals at the following intersections along Westbrook Boulevard:

- Solaire Drive
- Earl Rush Drive
- Nicole Gee Drive
- Vista Grande Boulevard
- Sierra Village Drive

Learn more: [roseville.ca.gov/signals](https://roseville.ca.gov/signals)

**Roseville Parkway Widening Phase 1** – Phase 1 of the Roseville Parkway Widening Project is scheduled for construction starting in summer 2026 through early 2027. This long-planned project will widen Roseville Parkway between Gibson Drive and Creekside Ridge Drive and include improvements at the Pleasant Grove Boulevard intersection. The work is designed to improve traffic flow and reduce the congestion. Construction will take place in two phases. Learn more: [roseville.ca.gov/ParkwayWidening](https://roseville.ca.gov/ParkwayWidening).

### Projects Currently Under Construction

- **Atlantic/Vernon Street Traffic Improvements** – Construction continues on the Atlantic and Vernon Street ‘S-curve’ area to calm traffic, lower speeds, and reduce collisions. Work also includes pedestrian and bicyclist improvements. Learn more: [roseville.ca.gov/atlantic](https://roseville.ca.gov/atlantic)
- **Dry Creek Greenway East: Phase 1** – Phase 1 of the trail is anticipated to open in spring 2026 with a grand opening event. Work is wrapping up on the trailhead and parking lot on Riverside Avenue.

Learn more: [roseville.ca.gov/DryCreekEast](https://roseville.ca.gov/DryCreekEast)

### Construction Projects Currently In Design

- **Blue Oaks Boulevard Roadway and Bridge Widening Project** – [roseville.ca.gov/BlueOaks](https://roseville.ca.gov/BlueOaks)
- **Dry Creek Greenway East Phases 2 and 3** – [roseville.ca.gov/DryCreekEast](https://roseville.ca.gov/DryCreekEast)
- **Pleasant Grove Stormwater Retention Basin Project** – [roseville.ca.gov/basins](https://roseville.ca.gov/basins)

### Stoney Point Way Drainage Repair Project

Stormwater drainage maintenance is planned for Stoney Point Way, between North Cirby Way and Jamestown Drive, starting in summer 2026. The project will extend the life of the drainage system by strengthening pipes and improving water flow. Work will be done underground, allowing crews to repair the system without digging up the road or disturbing nearby landscaping. This approach will help maintain reliable infrastructure while minimizing impacts to the neighborhood.

Learn more: [roseville.ca.gov/StoneyPoint](https://roseville.ca.gov/StoneyPoint)

### Stormwater Drainage Repair Project

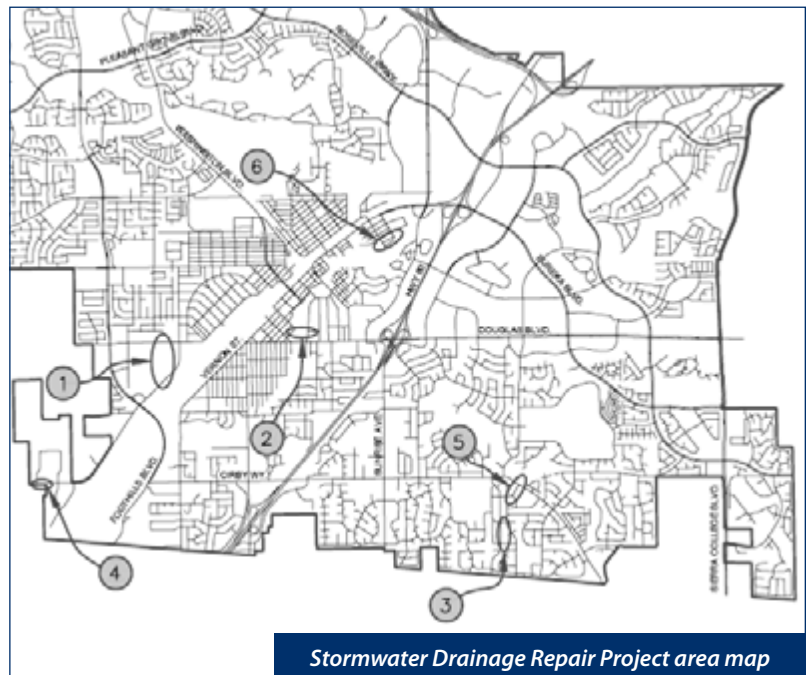
New stormwater systems and repairs to existing drainage are planned in several areas starting in mid-2026. These improvements will help reduce flooding and support reliable infrastructure.

#### Planned locations include:

- Denio’s area (Vineyard Road to Atkinson Street) (1)
- Royer Park (Park Drive to Dry Creek) (2)
- Edgemont Way (east of Crestmont Way) (3)
- PFE Road (1991 PFE Road to Del Road) (4)
- Piedmont Way (South Cirby Way to Sheridan Avenue) (5)
- East Street alley (behind 406 East Street) (6)

More details, including schedules and what residents can expect, will be shared before construction begins.

Learn more: [roseville.ca.gov/drainage](https://roseville.ca.gov/drainage)





# Support community engagement and advocacy

## New Website & ADA Compliance

The City finalized its transition from [roseville.ca.us](http://roseville.ca.us) to [roseville.ca.gov](http://roseville.ca.gov) in preparation for an April launch. The transition to a .gov domain is to comply with a California law intended to improve trust and transparency. This updated website will feature a more modern, accessible, and transparent experience for visitors and reflects feedback received in a 2024 resident survey.

Notable enhancements include improved navigation and a refreshed design to provide a more user-friendly experience across desktops, tablets, and mobile devices. Also included are enhanced accessibility features such as adjustable text size, improved contrast, screen reader support, and an accessibility menu that allow users to customize their browsing experience based on their needs. These accessibility improvements aim to ensure that all public-facing digital content created and maintained by the City is accessible to individuals with disabilities.

## Community Engagement Grows Through Environmental Education

Community members of all ages deepened their understanding of local ecosystems through hands-on environmental education efforts across Roseville.

Natural Resources & Urban Forestry staff, in partnership with the Roseville Urban Forest Foundation, hosted volunteers, teachers, and students who planted more than 40 oak trees while learning about trees, bees, and conservation. The events, held at Sylvia Besana and Kaseberg parks, supported the Roseville City Council’s proclamation designating March 7–14 as California Arbor Week.

In a separate effort, more than 50 community members visited Woodcreek Oaks Preserve for a guided vernal pool exploration. Led by two biologists, participants learned about the unique ecosystem, local wildlife, and the importance of protecting these seasonal habitats.



Vernal pool event

## Job Fair Supports Seasonal Hiring and Workforce Connections

Community members explored employment opportunities at the Parks, Recreation & Libraries Part-Time and Summer Job Fair held in February at the Maidu Community Center. Approximately 900 attendees connected with staff, received application assistance, and learned about part-time and seasonal positions across multiple program areas.

## Economic Development Business Walk

Economic Development conducted the annual business walk on March 5 in the Commercial Corridors, focusing on the Douglas-Harding and Douglas-Sunrise areas. City staff were joined by regional partners including the Chamber of Commerce and the Economic Development Advisory Committee.

These visits help teams connect directly with local businesses, share available resources, answer questions, and promote the new Commercial Corridors incentive programs.

The program will continue to strengthen relationships and support business needs across the community.

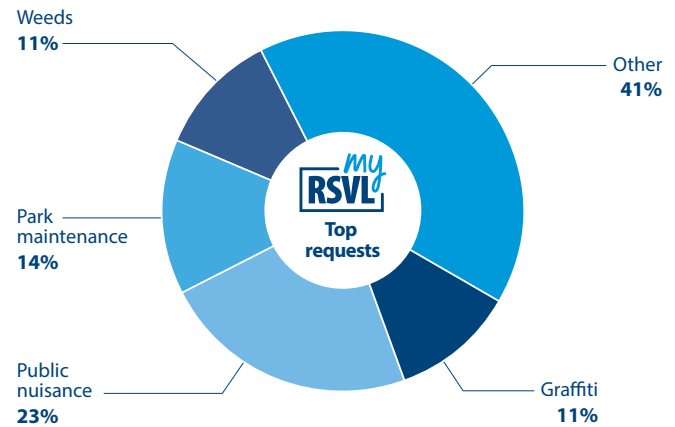


Business Engagement Walk

## Top 5 myRSVL Service Requests

### This quarter, the City's top five service requests:

- **Public Nuisance Violations** – 23% represents the number of requests Code Enforcement received regarding public nuisances visible from streets or sidewalks. These include trash and debris, overgrown weeds, blocked walkways (like basketball hoops), unauthorized signs, and fence or setback violations—issues that affect neighborhood appearance and safety.
- **Park Maintenance** – 14% represents the number of requests the Parks Division received for service in City parks related to restroom cleanliness/access, mowing, irrigation, weeds, trash and playground repairs.
- **Graffiti** – 11% represents the number of requests regarding graffiti. If it's on City property, the Parks Division typically removes it within 48 hours. For graffiti on private property, Code Enforcement contacts the owner, who must clean it up within 10 days.
- **Weeds in Commercial and Residential Developed Property** – 11% represents the number of requests Code Enforcement received for concerns related to weed issues on developed private properties. These cases often involve overgrown or dead trees and vegetation, which can create fire hazards, attract pests like rats and vermin, and reduce the visual appeal and value to nearby homes.
- **Other** – 41% represents the number of requests that may include areas like Landscaping/Streetscapes, Housing Choice Voucher/Section 8, Irrigation Concerns, Open Space/Trails, Traffic Signals, or Illegal Trash, Debris in the Right of Way, Street Maintenance, and other city services.



This quarter, the City introduced a new enhancement to My RSVL. Community members can now submit police ride along requests through the myRSVL mobile or web app. The updated workflow allows users to provide required information, track the status of their request, and receive timely notifications as it moves through review.

For Police Department staff, the enhancement centralizes information, reduces manual processing, and supports more efficient scheduling. This improvement reflects the City's ongoing commitment to modernizing digital services and strengthening community-police engagement through accessible, user-friendly technology.



Submit your requests by visiting [roseville.ca.gov/myrsvl](https://roseville.ca.gov/myrsvl) or scan the QR code to download the myRSVL app.



# Deliver exceptional City services

## Know Your Boundaries

Roseville is a growing city, and some homes outside city limits still have a “Roseville” mailing address. The new Know Your Boundaries map lets you enter your address to see if you’re inside or outside Roseville.

If you’re inside, you’ll get details about your City Council district, public safety, utility providers, and school districts. If you’re outside, the map will show that other agencies provide your services. You can find this resource at: [roseville.ca.gov/boundaries](https://roseville.ca.gov/boundaries).



## Vacancy Rate – Staffing Update

The City’s staffing vacancy rate for regular positions for January-March 2026 was 7.16%. Human Resources (HR) processed 68 new hires (34 regular; 34 temporary) and 48 employee separations (25 regular; 23 temporary), which included 6 retirements during this time period. In addition, during this time period, we had 29 promotions to support retention of trained City staff.

## New Single-family Home Permits & Code Enforcement Cases

Total records processed	Fiscal Year 2024	Fiscal Year 2025	Fiscal Year 2026*
<b>• Building permits</b>	7,030	7,273	4,860
• Single Family Dwelling (SFD) units	1,259	1,133	414
• Multi Family Dwelling (MFD) units	544	860	179
• Revisions	522	872	606
• Master Plans	128	98	87
<b>• Planning entitlements</b>	96	63	80
• Ministerial permits	349	506	464
• Sign permits	135	135	106
<b>Code Enforcement</b>			
• Complaints responded to	2,091	1,936	1,478
• Inspections conducted	3,234	3,015	2,252
• Cases closed	2,061	1,873	1,466

*Reporting data range: 7/1/2025 – 3/31/2026*

## Art Exhibition Showcases Work of Northern California Indigenous Artist

The Maidu Museum & Historic Site is currently hosting the art exhibit, Raymond LeBeau: Field(s) of View. The solo exhibition by the Pit River, Lakota, and Cahuilla artist reflects his perspective, shaped by his northeastern California homelands and coastal environments.

More than 150 people attended the opening reception and 30% of the artwork has sold so far, highlighting strong community interest and support for Indigenous artists. The exhibition is on display through July 26.

## Mahany Fitness Center Open House Welcomes Community

More than 200 community members attended the Mahany Fitness Center Open House in January, enjoying a day of fitness and recreation. Participants explored the facility’s offerings through drop-in basketball and pickleball, fitness demonstrations, and opportunities to try new programs.

The event introduced residents to the center’s amenities while encouraging healthy, active lifestyles and connecting the community with available recreation opportunities.



## Strengthening Compliance with New SB 1383 Tracking System

Environmental Utilities has implemented the SMART system, a digital platform used by field staff to track inspections, monitor compliance, and manage enforcement activities. This supports compliance with SB 1383, which requires cities to reduce organic waste in landfills to lower greenhouse gas emissions. The system improves reporting accuracy, reduces manual work, and strengthens the City's ability to meet state requirements.

## Roseville Electric Utility Receives APPA Safety Award of Excellence

In 2025, Roseville Electric Utility earned the Diamond Level American Public Power Association Safety Award of Excellence, the highest recognition for electric utilities like Roseville's. This award honors utilities with low incident rates and strong safety cultures. Out of 240 utilities recognized nationwide, Roseville Electric stands among the top performers.

Safety at Roseville Electric is more than a standard, it's a top priority. This achievement demonstrates the utility's commitment to providing safe, reliable power to the City of Roseville while protecting the employees that help make it happen. Through ongoing training, meticulous planning, and constant collaboration, Roseville Electric ensures safety and outstanding service remain top priorities.



*Roseville Electric linemen*



# Regional updates

## Country Acres Clean Power Project

To support the 2030 Zero Carbon Plan, Sacramento Municipal Utility District (SMUD) is working with clean energy company Clēnera to build the Country Acres Clean Power Project — a large solar and battery storage facility west of the city in Placer County. The project will cover up to 1,170 acres and generate 344 megawatts of solar energy and 172 megawatts of battery storage, enough to power over 80,000 homes each year and cut emissions equal to removing 25,000 cars from the road.

Work on the site has surpassed the 50% completion milestone. Over 250,000 PV panels have been installed, all energy storage containers have been installed, and the first of two 128 metric ton transformers has arrived. The public can now see the paved driveway entrance to the project, and much of the fence line has been installed. The overhead transmission lines will have new conductors laid on them before the end of this year. If you're lucky, you may catch a glimpse of the second transformer arriving via police escort.

The project, co-sponsored by SMUD and Clēnera, is scheduled to complete construction in late 2026. For more information on the project, visit [clenera.com/projects/countryacres](https://clenera.com/projects/countryacres) or [smud.org](https://smud.org).

## Placer Ranch Specific Plan (Placer One)

Development continues on Phase 1A of Placer Ranch, bringing 769 single-family homes to Roseville's northern edge. This phase includes seven residential villages, parks, open space, and major infrastructure such as new and widened roads, along with water, sewer, and stormwater improvements. Homebuilding is well underway and approximately 100 single family homes are occupied.

Work is also advancing on future phases. Phase 1B infrastructure is under construction, with homebuilding anticipated to begin soon and first occupancies anticipated later in 2026. Future phases will expand housing options and add parks, paseos, and a planned town center as the project continues to grow.

For more information, visit [placer.ca.gov/6456/Placer-Ranch-Specific-Plan](https://placer.ca.gov/6456/Placer-Ranch-Specific-Plan)

## Placer Vineyards

For more information, visit [placer.ca.gov/3563/Placer-Vineyards](https://placer.ca.gov/3563/Placer-Vineyards)

## Regional University Specific Plan

For more information, visit [placer.ca.gov/3340/Regional-University-Specific-Plan](https://placer.ca.gov/3340/Regional-University-Specific-Plan)

## Placer County General Plan Update

For more information, visit [placer.ca.gov/9618/General-Plan-2050](https://placer.ca.gov/9618/General-Plan-2050)